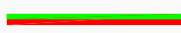







	Residential		Primary Road–Busway
	High Density Development		Primary Road
	Commercial		Secondary District Distributor
	Employment		Secondary Local Distributor
			Access Road

P:\J-11975-AAA T&T outputs\Stage 3\kirkuk drawings\Road Network.dwg Plotted on 15/10/08 at 15:41 by mlipska

© Pell Frischmann



Pell Frischmann
 5 MANCHESTER SQUARE LONDON W1 1AU
 Telephone +44 (0)20 7486 3661 Facsimile +44 (0)20 7487 4153
 Email: pflondon@pellfrischmann.com

Project	KIRKUK MASTERPLAN
Drawing Title	PROPOSED ROAD NETWORK

Name	Date	Scale	1:75000 @ A3 File No. Road Network.dwg Drawing Status
Drawn	ML 09/10/08		
Designed	ACS 09/10/08		
Checked	ACS 10/10/08		
Approved	JC 10/10/08		
Drawing No.			Revision